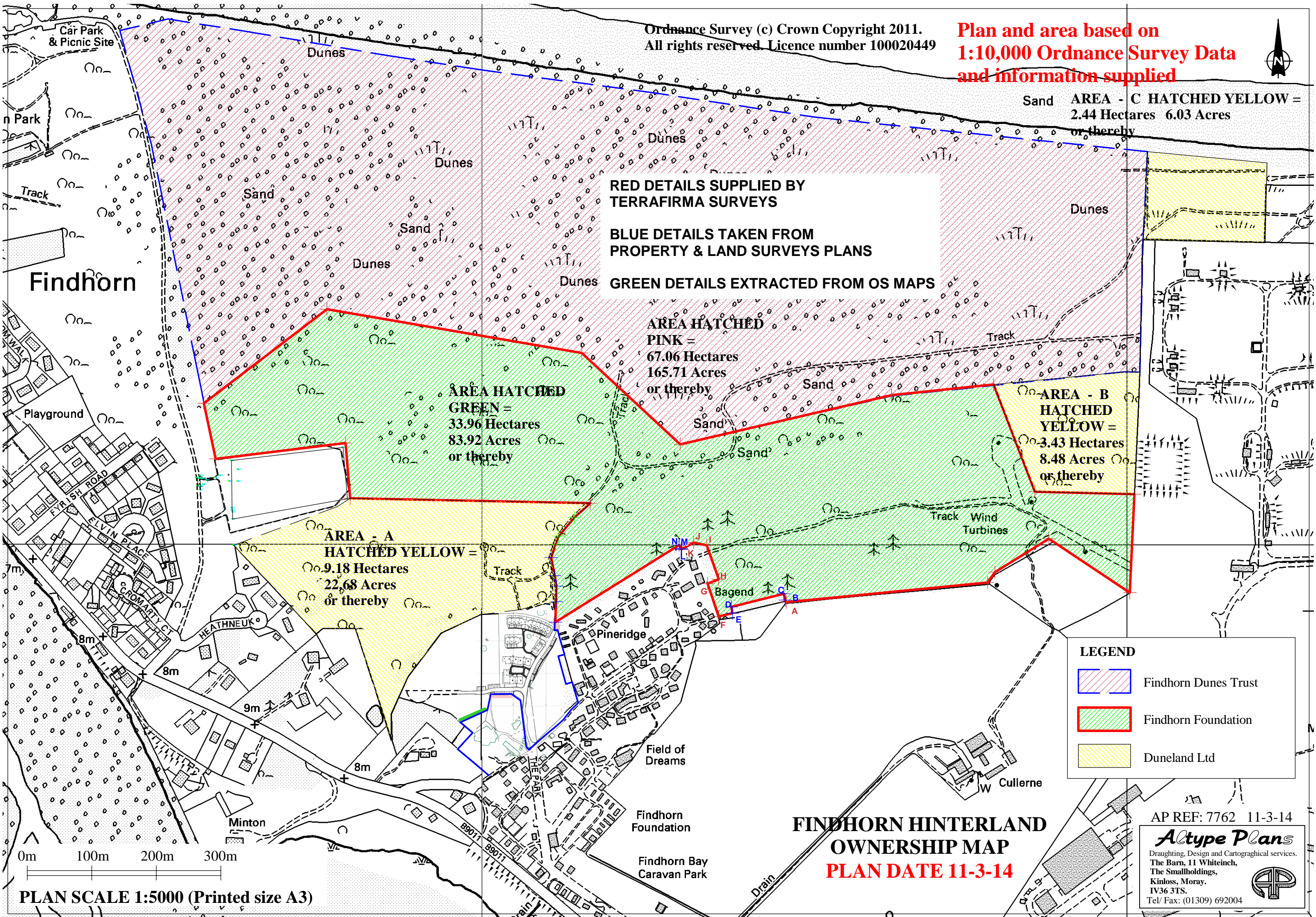


Ordnance Survey (c) Crown Copyright 2011.  
All rights reserved. Licence number 100020449

**Plan and area based on  
1:10,000 Ordnance Survey Data  
and information supplied**



RED DETAILS SUPPLIED BY  
TERRAFIRMA SURVEYS  
BLUE DETAILS TAKEN FROM  
PROPERTY & LAND SURVEYS PLANS  
GREEN DETAILS EXTRACTED FROM OS MAPS

Sand AREA - C HATCHED YELLOW =  
2.44 Hectares 6.03 Acres  
or thereby

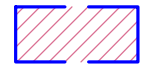
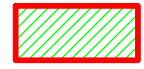

AREA HATCHED  
PINK =  
67.06 Hectares  
165.71 Acres  
or thereby

AREA HATCHED  
GREEN =  
33.96 Hectares  
83.92 Acres  
or thereby

AREA - B  
HATCHED  
YELLOW =  
3.43 Hectares  
8.48 Acres  
or thereby

AREA - A  
HATCHED YELLOW =  
9.18 Hectares  
22.68 Acres  
or thereby

**LEGEND**

-  Findhorn Dunes Trust
-  Findhorn Foundation
-  Duneland Ltd

0m 100m 200m 300m  
**PLAN SCALE 1:5000 (Printed size A3)**

**FINDHORN HINTERLAND  
OWNERSHIP MAP  
PLAN DATE 11-3-14**

AP REF: 7762 11-3-14  
**Altype Plans**  
Drafting, Design and Cartographical services.  
The Barn, 11 Whiteinch,  
The Smallholdings,  
Kinloss, Moray,  
IV36 3TS.  
Tel/ Fax: (01309) 692004

